








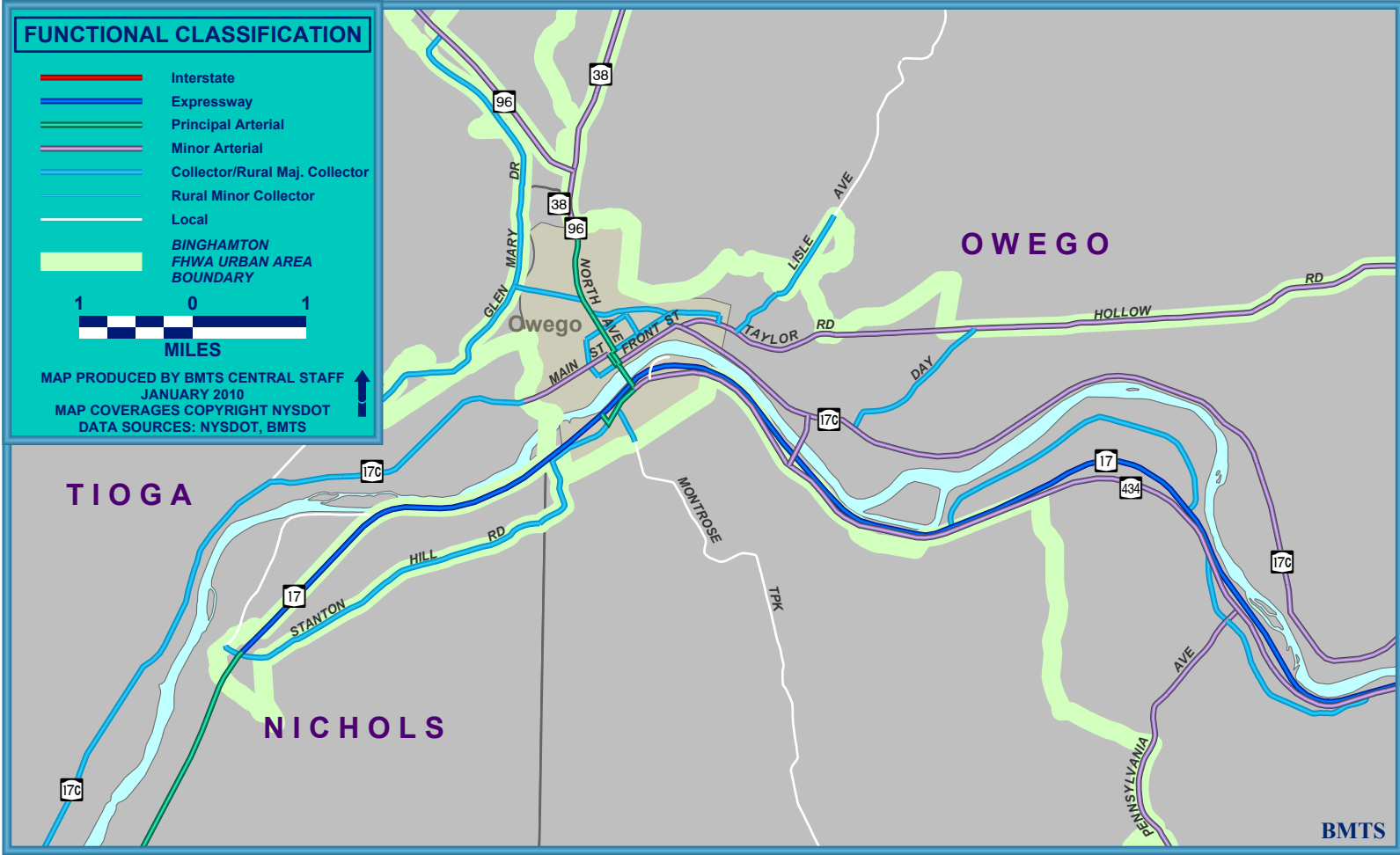
FUNCTIONAL CLASSIFICATION

-  Interstate
-  Expressway
-  Principal Arterial
-  Minor Arterial
-  Collector/Rural Maj. Collector
-  Rural Minor Collector
-  Local

BINGHAMTON
FHWA URBAN AREA
BOUNDARY














MAP PRODUCED BY BMTS CENTRAL STAFF
JANUARY 2010
MAP COVERAGES COPYRIGHT NYSDOT
DATA SOURCES: NYSDOT, BMTS



BMTS

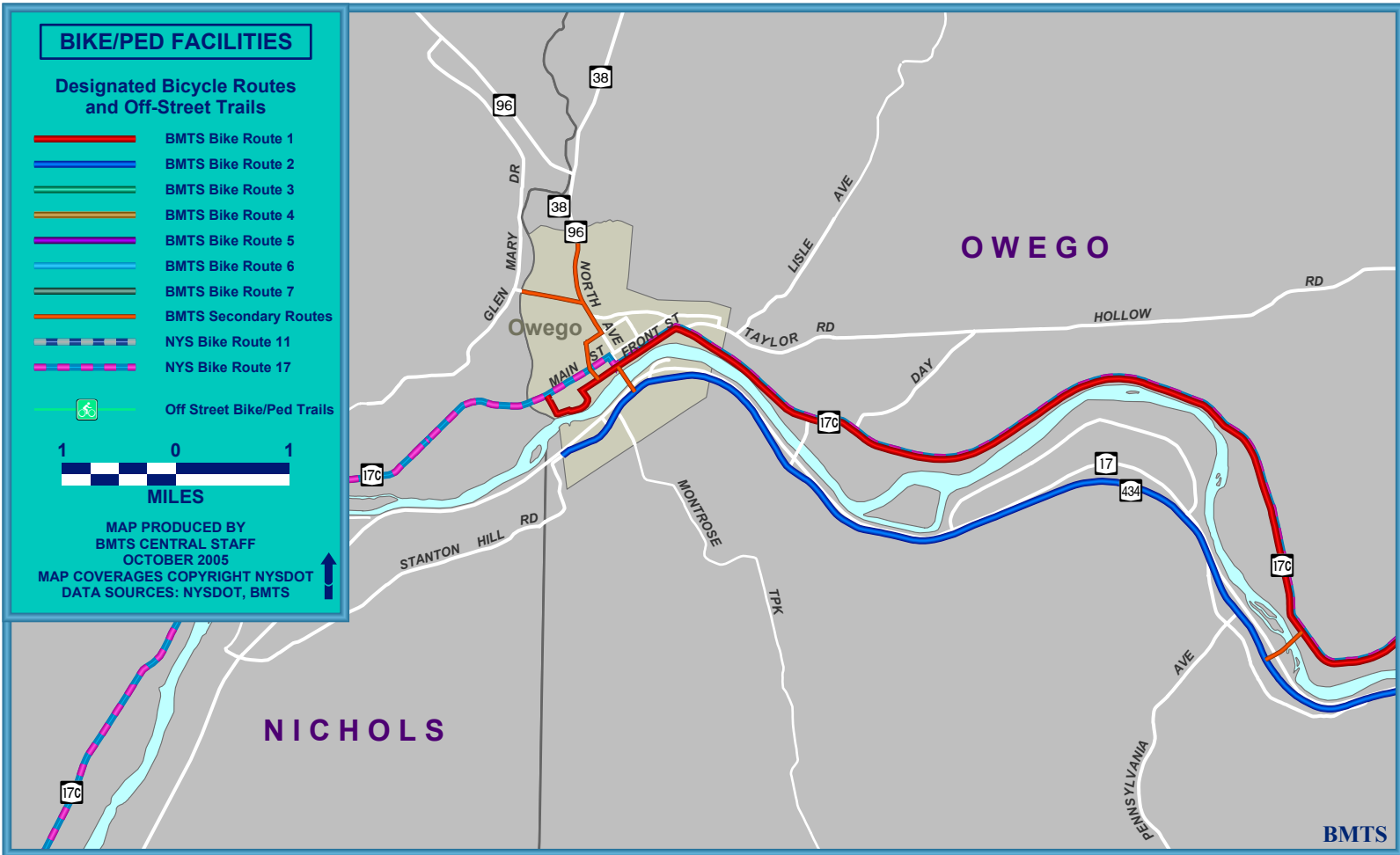
BIKE/PED FACILITIES

Designated Bicycle Routes and Off-Street Trails

-  BMTS Bike Route 1
-  BMTS Bike Route 2
-  BMTS Bike Route 3
-  BMTS Bike Route 4
-  BMTS Bike Route 5
-  BMTS Bike Route 6
-  BMTS Bike Route 7
-  BMTS Secondary Routes
-  NYS Bike Route 11
-  NYS Bike Route 17
-  Off Street Bike/Ped Trails



MAP PRODUCED BY
BMTS CENTRAL STAFF
OCTOBER 2005
MAP COVERAGES COPYRIGHT NYSDOT
DATA SOURCES: NYSDOT, BMTS



BMTS